

RESOLUTION NO. 88-08

WHEREAS, Kuykendall Street is located within the City of Tatum,  
and;

WHEREAS, Kuykendall Street was deeded to the City by Hulen and  
Nan Tatum Russ, and;

WHEREAS, the portion of Kuykendall Street now being used for  
Kuykendall Street is not the portion deeded to the  
City of Tatum, and;

WHEREAS, the portion of the street now being used by the City  
of Tatum lies on the property of Scott Trhasher, grandson  
of Mr. and Mrs. Hulen Russ, and;

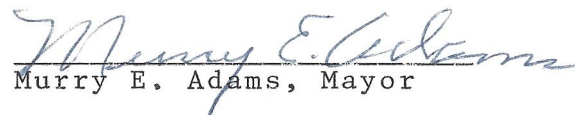
WHEREAS, THE City desires to clarify the deeds to the property;

NOW THEREFORE BE IT RESOLEVED BY THE CITY COUNCIL OF THE CITY OF  
TATUM, RUSK COUNTY, TEXAS, that;

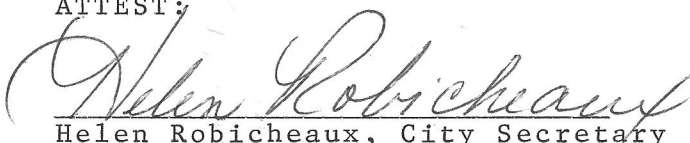
the portion of Kuykendall Street that was originally deeded  
to the City and that is currently not being used for the  
street be deeded back to Scott Thrasher for his personal use.

PASSED AND APPROVED THIS 1st day of August, 1988.

APPROVED:

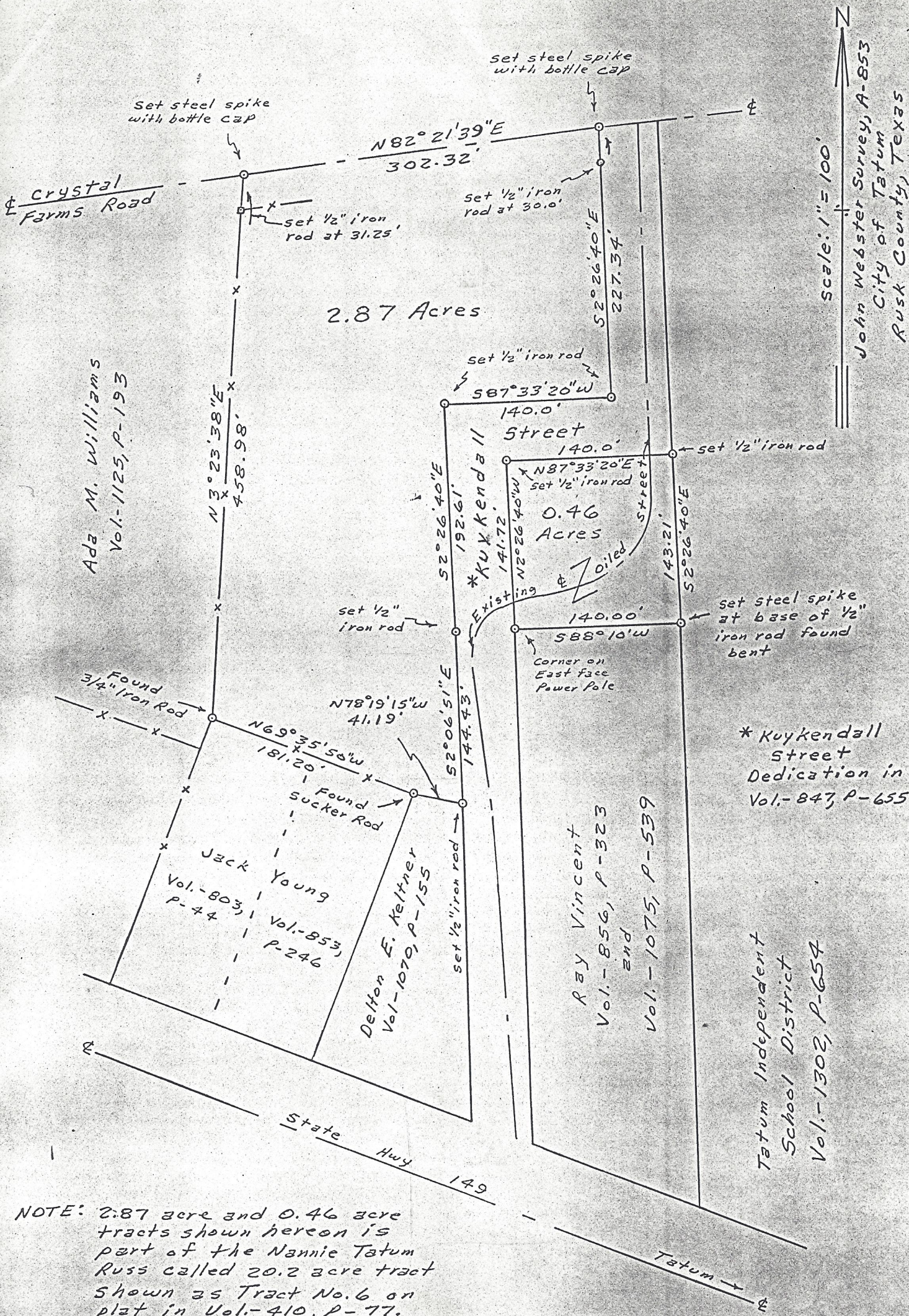
  
Murry E. Adams, Mayor

ATTEST:

  
Helen Robicheaux, City Secretary



All Vol. and P. numbers recorded  
in the Deed Records of Rusk  
County, Texas.



NOTE: 2.87 acre and 0.46 acre  
tracts shown hereon is  
part of the Nannie Tatum  
Russ called 20.2 acre tract  
shown as Tract No. 6 on  
plat in Vol. - 410, P - 77.

Surveyed and platted by C. R. Daniels,  
Registered Public Surveyor, Henderson,  
Texas in December 1987.

C. R. Daniels  
No. 1747

